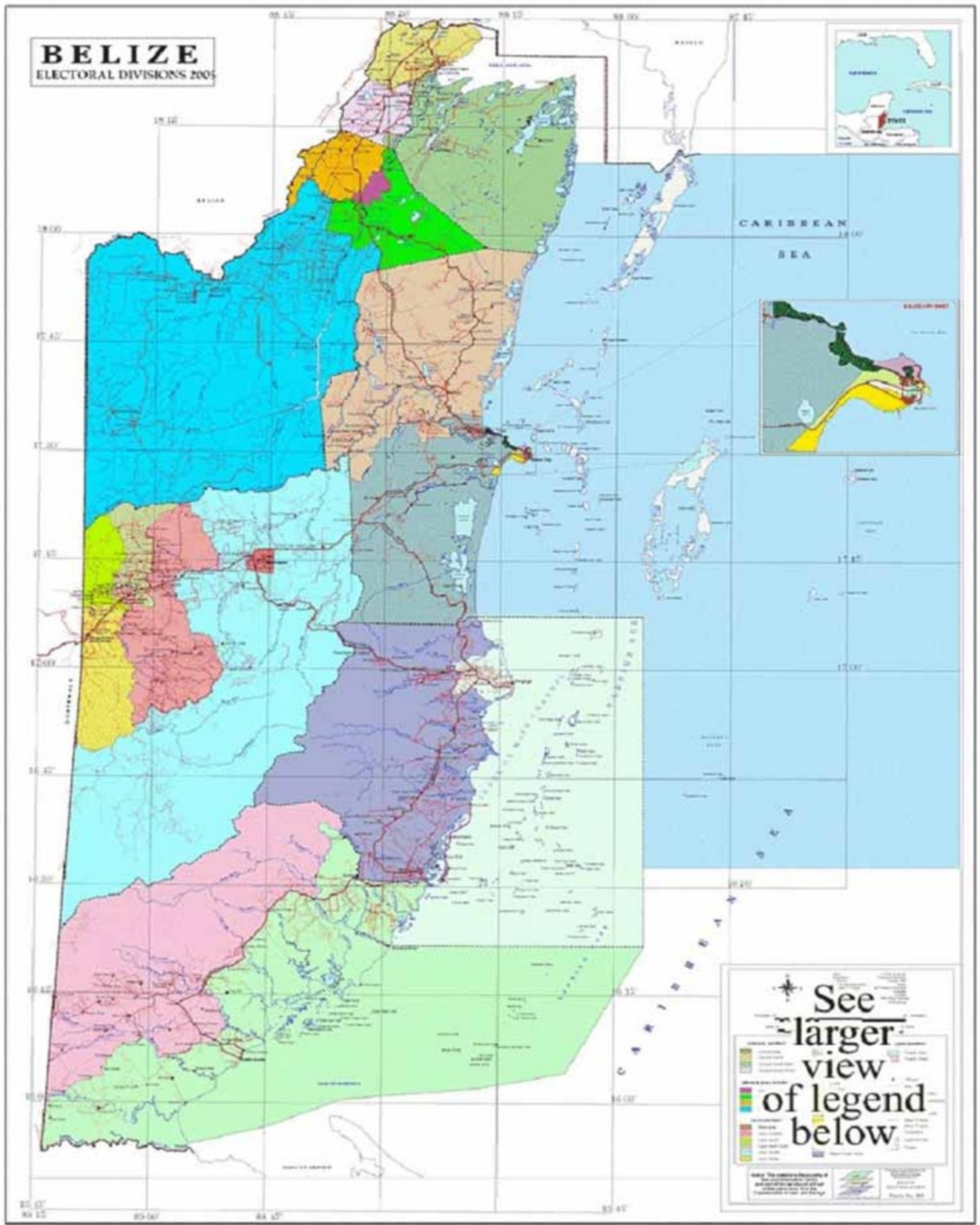


Electoral Divisions Map

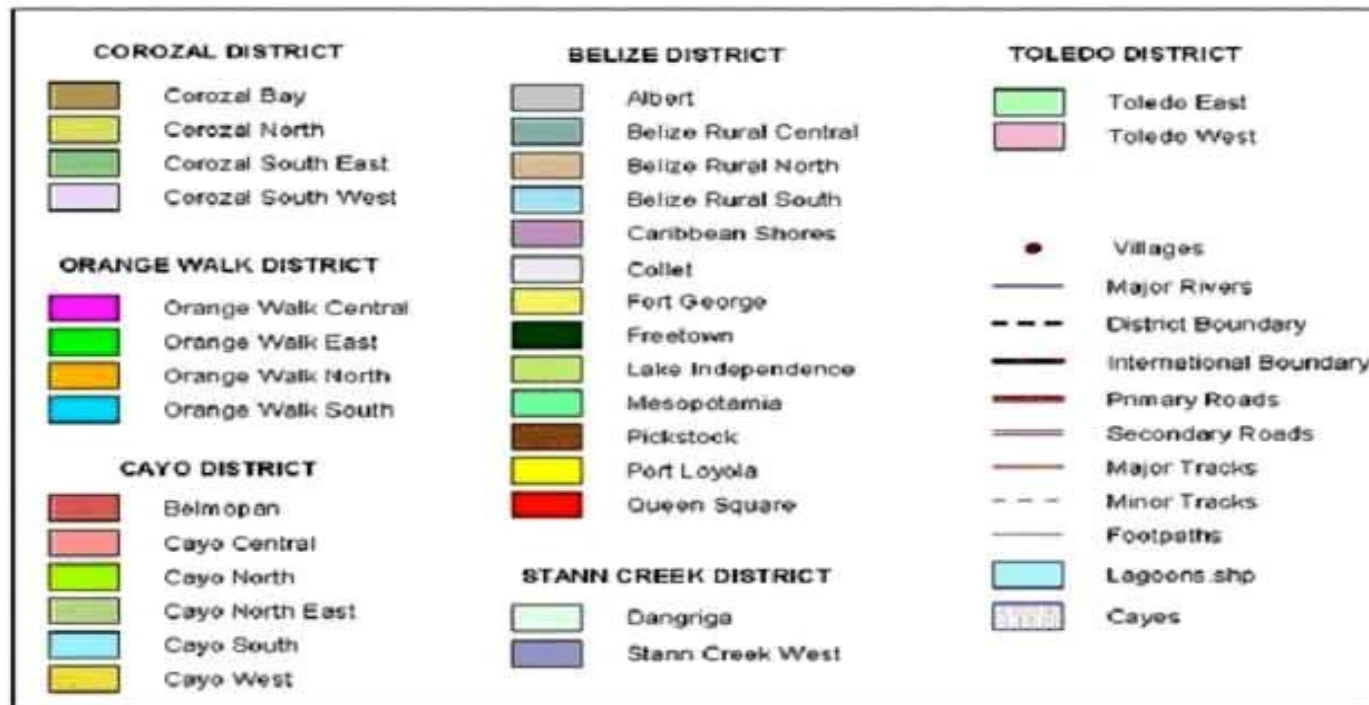





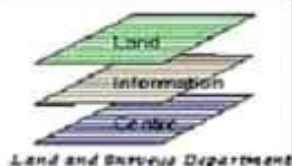
Grid->
 Projection->
 Spheroid->
 Unit of Measurement->
 Meridian of Origin->
 Latitude of Origin->
 Scale Factor at Origin->
 False Co-ords of Origin->

U.T.M. Zone 18
 Traverse Mercator
 Clarke 1866
 Metre
 87° West of Meridian
 Equator
 0.9996
 500,000m Easting
 Nil Northing

SCALE: 1:250,000



Notice: This material is the property of the Land Information Centre and cannot be reproduced without written permission from the Commissioner of Land and Surveys



Prepared By: The Land Information Centre
 Ministry of Natural Resources
 and the Environment and Forestry
 Belmopan, Belize, C.A.

**BELIZE
 ELECTORAL DIVISION**

Prepared: Aug., 2005

Belize Electoral Divisions Map (Belize City)

